

Map data ©2021 2 mi

Morehead

Kentucky 40351

Get on I-64 W from Flemingsburg Rd

- ↑ 1. Head east on Bridge St toward E Wilkinson Blvd



- ↗ 2. Turn right at the 1st cross street onto E Wilkinson Blvd

- ↗ 3. Turn right onto Flemingsburg Rd
i Pass by Wendy's (on the right)

- ↖ 4. Turn left to merge onto I-64 W







Follow I-64 W to US-60 W in Montgomery County. Take exit 113 from I-64 W

- ↖ 5. Merge onto I-64 W

-  6. Take exit 113 for US-60 toward Mt Sterling
0.2 mi
-  7. Keep left at the fork, follow signs for I-64
128 ft

Take KY-686 W and KY-11 S/Levee Rd to Old Nest Egg Rd

19 min (12.7 mi)

-  8. Turn left onto US-60 W
1.6 mi
-  9. Turn left onto KY-686 W
3.6 mi
-  10. Turn left onto KY-11 S/Levee Rd
5.4 mi
-  11. Turn right onto State Hwy 646
1.8 mi
-  12. Turn left onto Old Nest Egg Rd
 Destination will be on the left
0.3 mi

6701 Old Nest Egg Rd

Mt Sterling, KY 40353

These directions are for planning purposes only. You may find that construction projects, traffic, weather, or other events may cause conditions to differ from the map results, and you should plan your route accordingly. You must obey all signs or notices regarding your route.