

Map data ©2021 2 mi

Richmond

Kentucky

Follow W Main St and US-25 BUS N/Lexington Rd to US-25 N/US-421 N

- 4 min (2.1 mi)

↑ 1. Head southwest on N 2nd St toward W Main St

95 ft
- 2. Turn right at the 1st cross street onto W Main St

1.2 mi
- ↑ 3. Continue onto US-25 BUS N/Lexington Rd












0.9 mi

Take I-75 N, KY-627 N and Bert T Combs Mountain Pkwy E to KY-974 in Clark County. Take exit 10 from Bert T Combs Mountain Pkwy E






- 36 min (32.1 mi)

↶ 4. Use the right lane to turn left onto US-25 N/US-421 N

0.3 mi

5.  Use the right lane to merge onto I-75 N via the ramp to Lexington
4.8 mi
6.  Take exit 95 for KY-627 toward Winchester/Boonesborough
0.2 mi
7.  Turn right onto KY-627 N/Boonesborough Rd
 Continue to follow KY-627 N
13.6 mi
8.  Turn left onto S Maple St
1.3 mi
9.  Continue onto Paris Rd
0.1 mi
10.  Use the right lane to merge onto I-64 E via the ramp to Ashland/Bert T. Combs Mountain Pkwy
1.3 mi
11.  Use the right 2 lanes to take exit 98 for Bert T Combs Mountain Parkway toward Campton
0.3 mi
12.  Continue onto Bert T Combs Mountain Pkwy E
9.9 mi
13.  Take exit 10 for KY-974 toward Mt Sterling/Winchester
0.3 mi
14.  Keep left at the fork to continue toward KY-974
184 ft

Continue on KY-974. Take Nest Egg Rd to Old Nest Egg Rd in Montgomery County

- 7 min (4.1 mi)
15.  Continue onto KY-974
1.8 mi
 16.  Continue onto KY-1960 E
0.6 mi
 17.  Turn right onto Nest Egg Rd
1.4 mi
 18.  Turn right onto Old Nest Egg Rd
 Destination will be on the left
0.3 mi

6701 Old Nest Egg Rd

Mt Sterling, KY 40353

These directions are for planning purposes only. You may find that construction projects, traffic, weather, or other events may cause conditions to

differ from the map results, and you should plan your route accordingly. You must obey all signs or notices regarding your route.